






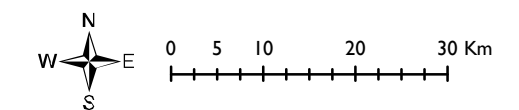
# Primary Aggregates Sub-Regional Apportionment in South East England HRA

## Figure 6: Crushed Rock and Ramsar sites

### Key

-  MPA boundaries
-  Unconstrained Crushed Rock
-  2 500m buffer of Ramsar sites
-  Ramsar site within 2 500m of unconstrained Crushed Rock
-  Ramsar site greater than 2 500m from unconstrained Crushed Rock

- 1: Arun Valley
- 2: Avon Valley
- 3: Benfleet and Southend Marshes
- 4: Chichester and Langstone Harbours
- 5: Crouch & Roach Estuaries (Mid-Essex Coast Phase 3)
- 6: Dorset Heathlands
- 7: Foulness (Mid-Essex Coast Phase 5)
- 8: Medway Estuary & Marshes
- 9: New Forest
- 10: Pagham Harbour
- 11: Pevensey Levels
- 12: Portsmouth Harbour
- 13: Solent & Southampton Water
- 14: South West London Waterbodies
- 15: Stodmarsh
- 16: Thames Estuary & Marshes
- 17: Thanet Coast & Sandwich Bay
- 18: The Swale
- 19: Thursley & Ockley Bogs



Source: Natural England, BGS

Date: 05/11/2007

Revision:



**Please note:**  
 For the purposes of this apportionment exercise, unconstrained is taken to mean unsterilised resource that is not within 250m of an International Designation (SAC, SPA, Ramsar, World Heritage Site)

